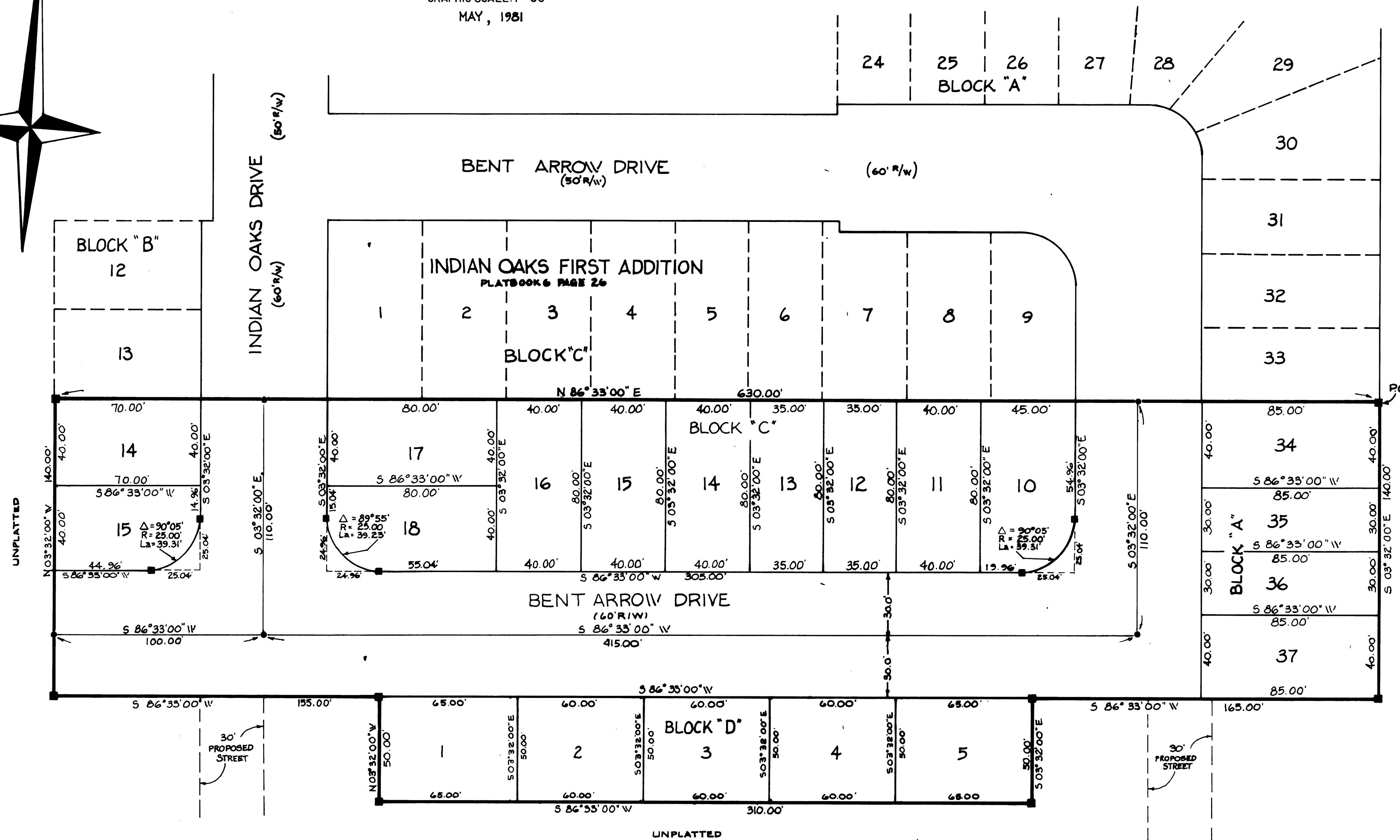
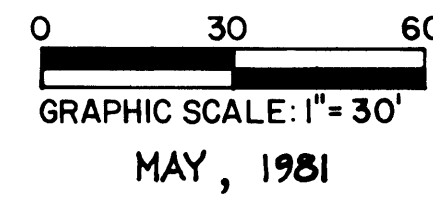
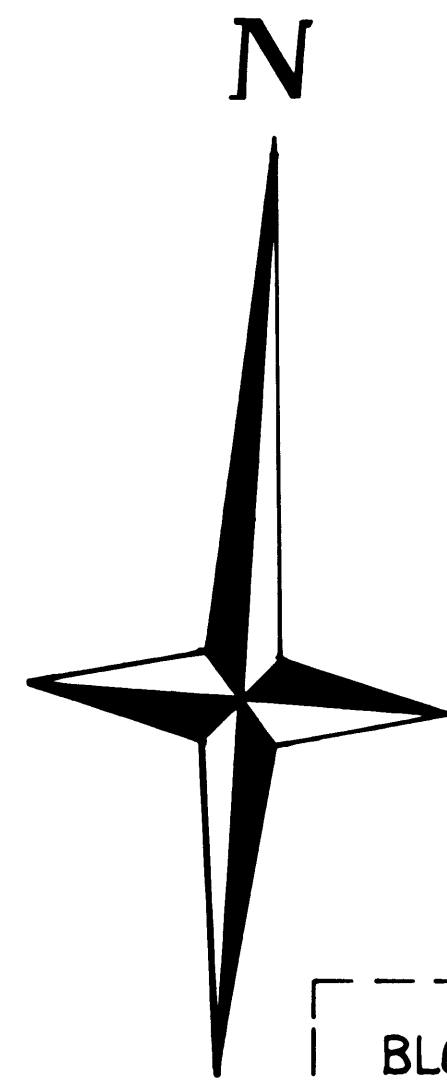


INDIAN OAKS SECOND ADDITION

A PLANNED UNIT DEVELOPMENT OF A PORTION OF
TOWNSHIP 2 SOUTH, RANGE 22 WEST
OKALOOSA COUNTY, FLORIDA



Indian Oaks 2nd Addn. PB 6-53

DEDICATION

KNOW ALL MEN BY THESE PRESENTS THAT MAYKO DEVELOPMENT OF DESTIN, INC., A FLORIDA CORPORATION, OWNER OF THE LAND HEREIN DESCRIBED DOES HEREBY DEDICATE TO THE PUBLIC ALL STREETS, ROADS, AND THOROUGHFARES AS SHOWN ON THIS PLAT. IN WITNESS WHEREOF THESE PRESENTS ARE EXECUTED ON THIS 9th DAY OF May 1981 SIGNED, SEALED, AND DELIVERED IN THE PRESENCE OF

Brian J. Ames
WITNESS

Michael Petkovic
MICHAEL PETKOVIC, PRESIDENT
MAYKO DEVELOPMENT OF DESTIN, INC.

Dennis B. McWaters
WITNESS

Kathie Petkovic
KATHIE PETKOVIC, SECRETARY
MAYKO DEVELOPMENT OF DESTIN, INC.

ACKNOWLEDGEMENT

STATE OF FLORIDA COUNTY OF OKALOOSA
BEFORE THE UNDERSIGNED PERSONALLY APPEARED MICHAEL PETKOVIC AND KATHIE PETKOVIC KNOWN TO ME TO BE THE INDIVIDUALS DESCRIBED IN AND WHO EXECUTED THE FOREGOING DEDICATION AND WHO ACKNOWLEDGE THEY EXECUTED THE SAME FOR THE USES AND PURPOSES SET FORTH. GIVEN UNDER MY HAND AND SEAL THIS 9th DAY OF May 1981.

John J. ...
NOTARY PUBLIC, STATE OF FLORIDA
My commission expires 6-1-81

TITLE OPINION

IT IS THE OPINION OF THE UNDERSIGNED ATTORNEY-AT-LAW, LICENSED IN FLORIDA, THAT TITLE TO LAND DESCRIBED HEREON IS IN THE NAME OF THE DEDICATORS AS SHOWN HEREON AND THERE ARE NO UNSATISFIED MORTGAGES ON THE LAND.

James ...
ATTORNEY-AT-LAW

COUNTY ENGINEER'S APPROVAL

THIS IS TO CERTIFY THAT THIS PLAT WAS PRESENTED TO THE COUNTY ENGINEER OF OKALOOSA COUNTY, FLORIDA AND WAS APPROVED BY HIM ON THE 19 DAY OF MAY 1981.

David J. Heimlich
COUNTY ENGINEER

PLANNING AND ZONING BOARD APPROVAL

THIS IS TO CERTIFY THAT THIS PLAT WAS PRESENTED TO THE PLANNING AND ZONING BOARD OF OKALOOSA COUNTY, FLORIDA AND WAS APPROVED BY THEM ON THE 19 DAY OF MAY 1981.

Al Mc Lane

COUNTY CLERK'S CERTIFICATE

I NEWMAN C. BRACKIN, CLERK OF THE CIRCUIT COURT OF OKALOOSA COUNTY, FLORIDA, HEREBY CERTIFY THAT THIS PLAT COMPLIES WITH THE PROVISIONS OF CHAPTER 177, FLORIDA STATUTES AND WAS FOR RECORD ON THE 3rd DAY OF June, 1981. IN PLAT BOOK 6, PAGE 53.

Newman C. Brackin
NEWMAN C. BRACKIN

DESCRIPTION

BEGIN AT THE SOUTHEAST CORNER OF LOT 33, BLOCK "A", INDIAN OAKS FIRST ADDITION AS RECORDED IN PLAT BOOK 6 AT PAGE 26 OF THE PUBLIC RECORDS OF OKALOOSA COUNTY, FLORIDA; THENCE GO SOUTH 03°32'00" EAST A DISTANCE OF 140.00 FEET; THENCE GO SOUTH 86°33'00" WEST A DISTANCE OF 165.00 FEET; THENCE GO SOUTH 03°32'00" EAST A DISTANCE OF 50.00 FEET; THENCE GO SOUTH 86°33'00" WEST A DISTANCE OF 310.00 FEET; THENCE GO NORTH 03°32'00" WEST A DISTANCE OF 50.00 FEET; THENCE GO SOUTH 86°33'00" WEST A DISTANCE OF 155.00 FEET; THENCE GO NORTH 03°32'00" WEST A DISTANCE OF 140.00 FEET TO THE SOUTHERLY LINE OF THE AFORESAID INDIAN OAKS FIRST ADDITION; THENCE GO NORTH 86°33'00" EAST ALONG THE AFORESAID SOUTHERLY LINE A DISTANCE OF 630.00 FEET TO THE POINT OF BEGINNING. THE ABOVE DESCRIBED PARCEL BEING IN TOWNSHIP 2 SOUTH, RANGE 22 WEST OKALOOSA COUNTY, FLORIDA AND CONTAINS 2.38 ACRES.

SURVEYOR'S CERTIFICATE

I HEREBY CERTIFY THAT THIS PLAT IS A TRUE AND CORRECT REPRESENTATION OF THE LANDS SURVEYED, THAT THE SURVEY WAS MADE UNDER MY RESPONSIBLE DIRECTION AND SUPERVISION, THAT PERMANENT REFERENCE MONUMENTS HAVE BEEN PLACED AS SHOWN, AND THAT THE SURVEY DATA COMPLIES WITH ALL THE REQUIREMENTS OF CHAPTER 177 OF THE FLORIDA STATUTES.

Raymond E. Richardson
RAYMOND E. RICHARDSON FLORIDA REGISTRATION NO. 2535
RAYMOND RICHARDSON & ASSOCIATES
P. O. BOX 812
DESTIN, FLORIDA 32541
DRAWN BY: RALDRICH, D. SMITH

LEGEND:

- denotes permanent reference monument (P.R.M.) No. 2535
- denotes permanent control point (P.C.P.)

COUNTY COMMISSIONERS APPROVAL

THIS IS TO CERTIFY THAT THIS PLAT WAS PRESENTED TO THE BOARD OF COUNTY COMMISSIONERS OF OKALOOSA COUNTY, FLORIDA, AND APPROVED BY THEM FOR RECORD ON THE 2 DAY OF June 1981.

Chairman
Member