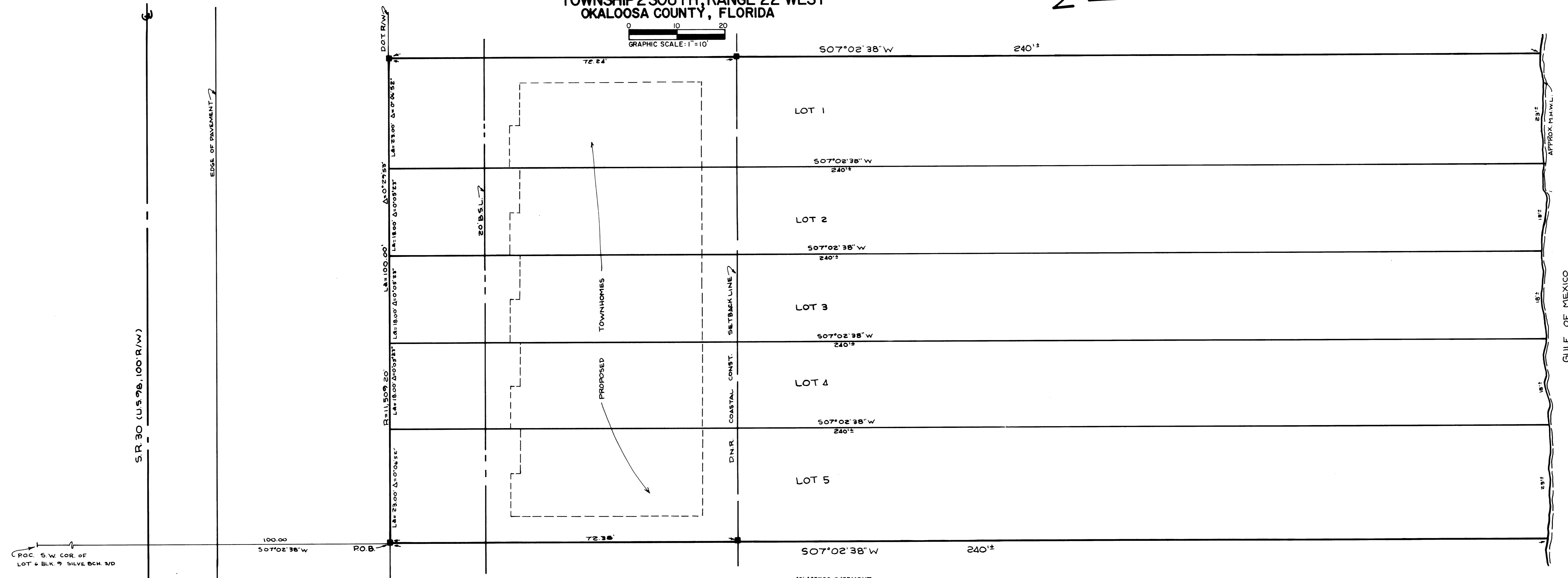




OCEANSIDE I PB 6-91

OCEANSIDE V

A PLANNED DEVELOPMENT PROJECT IN
TOWNSHIP 2 SOUTH, RANGE 22 WEST
OKALOOSA COUNTY, FLORIDA



DESCRIPTION

THE WEST 100 FEET OF BLOCK "C", SILVER BEACH SUBDIVISION AS RECORDED IN PLAT BOOK 1 AT PAGE 161 PUBLIC RECORDS OF OKALOOSA COUNTY, FLORIDA. ALSO DESCRIBED AS:

COMMENCE AT THE SOUTHWEST CORNER OF LOT 6 BLOCK 9, SILVER BEACH SUBDIVISION AS RECORDED IN PLAT BOOK 1 AT PAGE 161 OF THE PUBLIC RECORDS OF OKALOOSA COUNTY, FLORIDA; THENCE GO SOUTH 07°02'38" WEST ALONG A SOUTHERLY PROJECTION OF THE WEST LINE OF THE AFORESAID LOT 6 A DISTANCE OF 100.00 FEET TO THE SOUTHERLY RIGHT OF WAY LINE OF STATE ROAD NO. 30 (U.S. HWY. 98, 100' R/W) AND THE POINT OF BEGINNING; THENCE GO EASTERLY ALONG THE AFORESAID SOUTHERLY RIGHT OF WAY LINE, BEING CURVED CONCAVE NORTHERLY AND HAVING A RADIUS OF 11,509.20 FEET, AN ARC DISTANCE OF 100.00 FEET (CH. BRG. = S83°12'18"E. CH=100.00); THENCE GO SOUTH 07°02'38" WEST A DISTANCE OF 240 FEET MORE OR LESS TO THE MEAN HIGH WATER LINE OF THE GULF OF MEXICO; THENCE MEANDER WESTERLY ALONG THE AFORESAID MEAN HIGH WATER LINE A DISTANCE OF 100 FEET MORE OR LESS TO THE INTERSECTION WITH A LINE PASSED THROUGH THE POINT OF BEGINNING AND HAVING A BEARING OF S 07° 02' 38" W; THENCE GO NORTH 07°02'38" EAST A DISTANCE OF 240 FEET MORE OR LESS TO THE POINT OF BEGINNING. BEING A PORTION OF BLOCK "C" OF THE AFORESAID SILVER BEACH SUBDIVISION.

SURVEYOR'S NOTES

■ DENOTES PERMANENT REFERENCE MONUMENT NO. 2535
DIMENSIONS ON CURVES ARE ARC LENGTHS
THE SIGN (°) DENOTES DEGREES, (') DENOTES MINUTES OR FEET, (") DENOTES SECONDS.

PLANNING AND ZONING BOARD APPROVAL

THIS IS TO CERTIFY THAT THIS PLAT WAS PRESENTED TO THE PLANNING AND ZONING BOARD OF OKALOOSA COUNTY, FLORIDA AND WAS APPROVED BY THEM ON THE 17 DAY OF August 1981.

[Signature]

TITLE OPINION

IT IS THE OPINION OF THE UNDERSIGNED ATTORNEY-AT-LAW, LICENSED IN FLORIDA, THAT TITLE TO LAND DESCRIBED HEREON IS IN THE NAME OF THE DEDICATORS AS SHOWN HEREON AND THERE ARE NO UNSATISFIED MORTGAGES ON THE LAND EXCEPT AS SHOWN HEREON.

Macl E. Frederic
ATTORNEY-AT-LAW

DEDICATION

GEORGE D. COPELAND AND LAWTON MULLIN, AS OWNERS OF THE HEREON DESCRIBED PROPERTY, DECLARE THAT THEY HAVE CAUSED THE SAME TO BE SUBDIVIDED AS SHOWN HEREON.

George D. Copeland *Lawton Mullin*
GEORGE D. COPELAND LAWTON MULLIN
James R. Webb *Kay Bowling*
WITNESS WITNESS

JOINDER AND CONSENT TO DEDICATION

FIRST NATIONAL BANK OF ATLANTA, THE HOLDER OF A MORTGAGE ON THE HEREON DESCRIBED PROPERTY, RECORDED IN O.R. BOOK _____ AT PAGE _____ OF THE PUBLIC RECORDS OF OKALOOSA COUNTY, FLORIDA, DO HEREBY CONSENT TO AND JOIN IN THE DEDICATION AND PLATTING AS SET FORTH HEREON.

Joe Wyndelts *Wade H. Johnson*
JOE WYNDELTS-LOAN OFFICER WITNESS

COUNTY COMMISSIONERS APPROVAL

THIS IS TO CERTIFY THAT THIS PLAT WAS PRESENTED TO THE BOARD OF COUNTY COMMISSIONERS OF OKALOOSA COUNTY, FLORIDA, AND APPROVED BY THEM FOR RECORD ON THE 1 DAY OF Sept 1981.

Shirley R. Hanson
CHAIRMAN
William J. Mulder *Burt Peterson*
MEMBER MEMBER
[Signature]
MEMBER

ACKNOWLEDGEMENT

STATE OF FLORIDA, COUNTY OF OKALOOSA
BEFORE THE UNDERSIGNED, PERSONALLY APPEARED GEORGE D. COPELAND AND LAWTON MULLIN KNOWN TO ME TO BE THE INDIVIDUALS DESCRIBED IN AND WHO EXECUTED THE FOREGOING DEDICATION AND WHO ACKNOWLEDGE THEY EXECUTED THE SAME FOR THE USES AND PURPOSES SET FORTH GIVEN UNDER MY HAND AND SEAL THIS 18 DAY OF August 1981.

Carrie W. [Signature]
NOTARY PUBLIC, STATE OF FLORIDA
My commission expires 10/1/82

ACKNOWLEDGEMENT TO JOINDER AND CONSENT

STATE OF FLORIDA, COUNTY OF OKALOOSA
BEFORE THE UNDERSIGNED PERSONALLY APPEARED JOE WYNDELTS KNOWN TO ME TO BE THE INDIVIDUALS DESCRIBED IN AND WHO EXECUTED THE FOREGOING DEDICATION AND WHO EXECUTED THE SAME FOR THE USES AND PURPOSES SET FORTH. GIVEN UNDER MY HAND AND SEAL THIS 18 DAY OF August 1981.

James E. [Signature]
NOTARY PUBLIC, STATE OF FLORIDA
My commission expires 10/1/82

COUNTY ENGINEER'S CERTIFICATE

THIS IS TO CERTIFY THAT THIS PLAT WAS PRESENTED TO THE COUNTY ENGINEER OF OKALOOSA COUNTY, FLORIDA AND WAS APPROVED BY HIM ON THE 26 DAY OF August 1981.

D. J. Heinrich
COUNTY ENGINEER

COUNTY CLERK'S CERTIFICATE

I, NEWMAN C. BRACKIN, CLERK OF THE CIRCUIT COURT OF OKALOOSA COUNTY, FLORIDA, HEREBY CERTIFY THAT THIS PLAT COMPLIES WITH THE PROVISIONS OF CHAPTER 177, FLORIDA STATUTES AND WAS FILED FOR RECORD ON THE 12th DAY OF March, 1981, IN PLAT BOOK 6 PAGE 91.

Newman C. Brackin
NEWMAN C. BRACKIN

SURVEYOR'S CERTIFICATE

I HEREBY CERTIFY THAT THIS PLAT IS A TRUE AND CORRECT REPRESENTATION OF THE LANDS SURVEYED, THAT THE SURVEY WAS MADE UNDER MY RESPONSIBLE DIRECTION AND SUPERVISION, THAT PERMANENT REFERENCE MONUMENTS HAVE BEEN PLACED AS SHOWN, AND THAT THE SURVEY DATA COMPLIES WITH ALL THE REQUIREMENTS OF CHAPTER 177 OF THE FLORIDA STATUTES.

Raymond E. Richardson 18 AUG. 1981
RAYMOND E. RICHARDSON, FLORIDA REGISTRATION NO. 2535
RAYMOND RICHARDSON & ASSOCIATES
P.O. BOX 812
DESTIN, FLORIDA 32541
DRAWN BY: RUSS ALDRICH